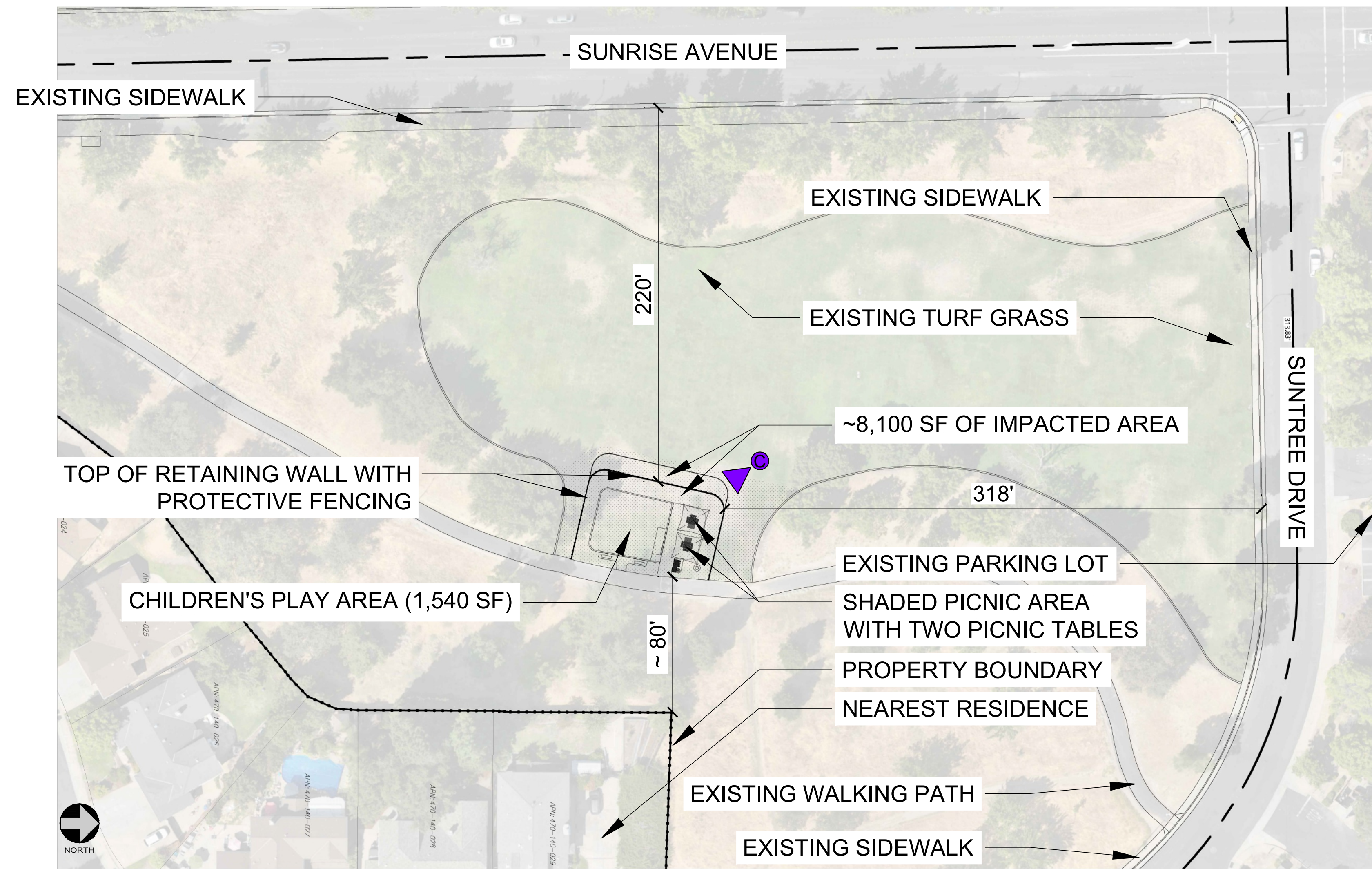




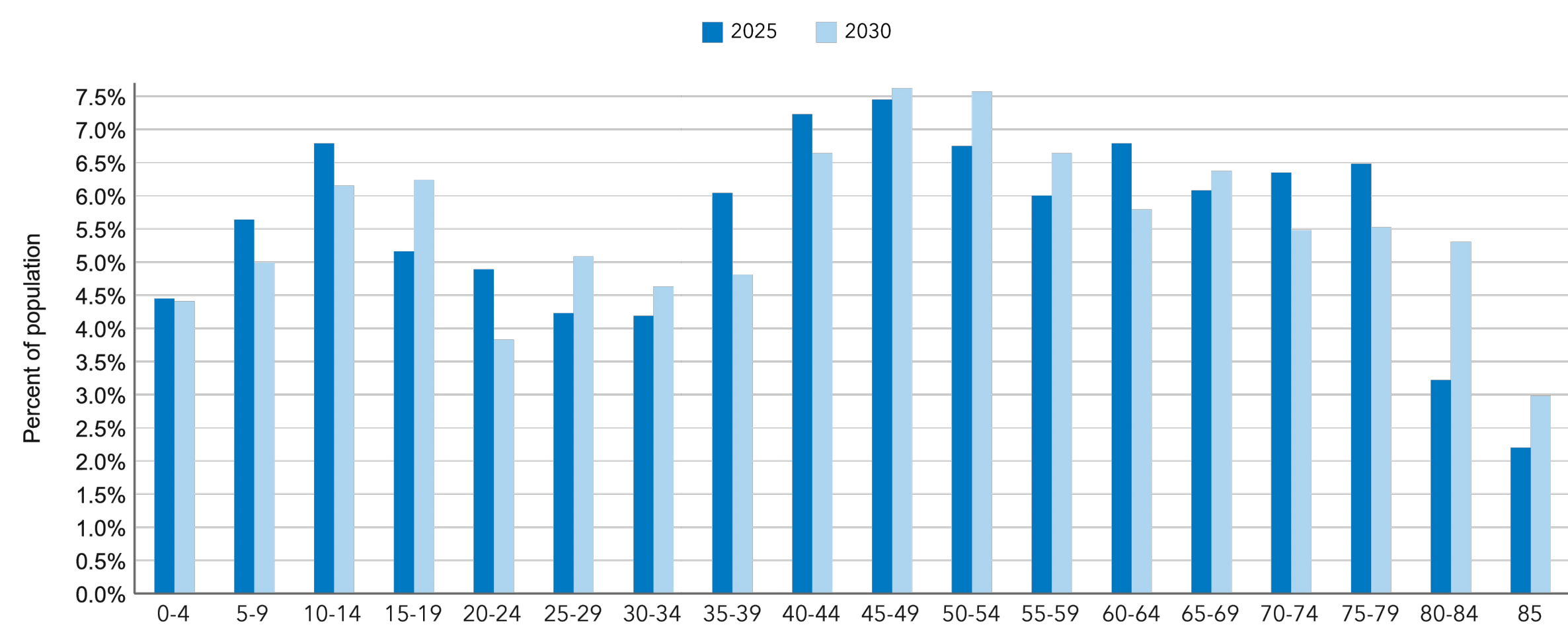
1 PLAY AREA LOCATION MAP
N.T.S.

2 PLAY AREA LOCATION MAP / EXISTING LOCATION IMAGES
N.T.S.

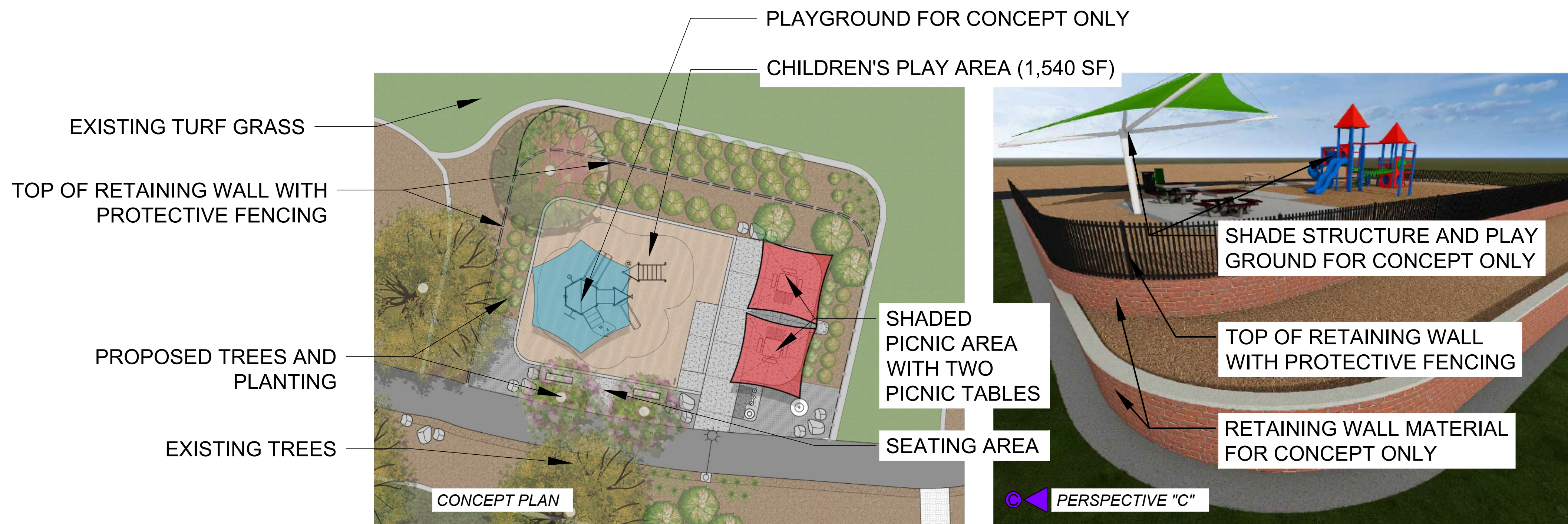


4 IMPROVEMENT OPTION #3 SPATIAL STUDY
N.T.S.

POPULATION BY AGE



3 DEMOGRAPHIC INFORMATION / CIRBY RANCH (Source: Esri forecasts for 2025 and 2030. U.S. Census Bureau 2020 decennial Census data)
N.T.S.



5 IMPROVEMENT OPTION #3 CONCEPT DRAWINGS
N.T.S.